



GRETCHEN WHITMER
GOVERNOR

STATE OF MICHIGAN
DEPARTMENT OF AGRICULTURE
AND RURAL DEVELOPMENT

GARY MCDOWELL
DIRECTOR

**Notice of Letting and Day of Review of Apportionments
& Drainage District Boundaries**

**BRAYTON CREEK INTERCOUNTY DRAIN
(Newaygo and Oceana Counties)**

NOTICE OF LETTING

DATE: Monday, December 16, 2019
TIME: 10:00 A.M.
LOCATION: Newaygo County Drain Commissioner's Office
306 S. North Street, White Cloud, MI

The Newaygo County Drain Commissioner's Office will receive construction bids for the Brayton Creek Intercounty Drain on behalf of the Brayton Creek Intercounty Drain Drainage Board on the above date, time and location. Bids will then be opened and publicly announced.

The Brayton Creek Intercounty Drain will be let in one (1) section having the average depth of 7 feet and average width of 10 feet.

Item No.	Estimated Quantity	Unit	Description
<u>OPEN CHANNEL CONSTRUCTION</u>			
1	6200	Lin. Ft.	Open Channel Cleanout
2	5100	Lin. Ft.	Spoil Leveling
3	1100	Lin. Ft.	Spoil Hauling - MDOT Right of Way
<u>DRAIN CROSSINGS</u>			
Crossing No. 4 - Sta. 46+25 Maple Island Avenue (M-120) Crossing			
4	40	Tons	Plain Riprap Bank Protection
Crossing No. 5 - Sta. 61+32 Private Crossing			
5	42	Lump Sum	Proposed 142" Span X 91" Rise C.M.P.A., 3" X 1" Corr., 10 Ga., with 1:1 Beveled Ends, Polymer coated
Crossing No. 7, Sta. 68+97 Private Crossing			
6	42	Lin. Ft.	Proposed 142" Span X 91" Rise C.M.P.A., 3" X 1" Corr., 10 Ga., with 1:1 Beveled Ends, Polymer coated
Crossing No. 8 - Sta. 72+96 Private Crossing			
7	42	Lin. Ft.	Proposed 142" Span X 91" Rise C.M.P.A., 3" X 1" Corr., 10 Ga., with 1:1 Beveled Ends, Polymer coated
Crossing No. 9 - Sta. 83+15 McKinley Road Crossing			
8	70	Lin. Ft.	Proposed 142" Span X 91" Rise C.M.P.A., 3" X 1" Corr., 10 Ga., with 1:1 Beveled Ends, Polymer coated
Crossing No. 11 - Sta. 107+29, McKinley Road Crossing			
9	100	Lin. Ft.	Proposed 142" Span X 91" Rise C.M.P.A., 3" X 1" Corr., 10 Ga., with 1:1 Beveled Ends, Polymer coated

MISCELLANEOUS

10	1	Lump Sum	Seeding, Ditch Bank
11	3	Each	Sediment Sump
12	200	Sq. Yd.	S 75 BN Mulch Blanket
13	200	Sq. Yd.	S 150 BN Mulch Blanket
14	200	Sq. Yd.	SC 150 BN Mulch Blanket
15	100	Sq. Yd.	Plain Riprap, Fieldstone
16	10	Each	Plain Riprap Spillways
17	1	Lump Sum	Traffic Control
18	1	Lump Sum	Cleanup and Restoration

This Notice of Letting, the plans, specifications and bid proposal shall be considered a part of the Contract. The Contract will be let in accordance with the Contract Documents now on file at the offices of the Newaygo County Drain Commissioner, 306 S. North Street, White Cloud, Michigan 49349, and Oceana County Drain Commissioner, 100 S. State Street, Suite M-11, Hart, Michigan 49420, and available to interested parties. Bids will be made and received in accordance with these documents. Bidding Documents, including plans and specifications, may be examined at the following locations: www.spicergroup.com

Electronic copies of plans, bid form, and specifications may be viewed beginning **Monday, November 25, 2019** on the Bidding section of the **Spicer Group website at www.spicergroup.com, Bidding tab**. The QuestCDN Project Number (eBidDoc#) is 6592343. Bidders must download the documents for bidding from QuestCDN to bid on the project, to be included on the planholders list, and to receive Addenda. **Documents may be downloaded at no charge.** Please contact QuestCDN Customer Support at (952) 233-1632 or info@questcdn.com for assistance in free membership registration, downloading and working with digital project information. A physical copy of the bidding documents may be obtained at the Newaygo County Drain Commissioner's Office or the Oceana County Drain Commissioner's Office, for a \$25 non-refundable fee.

A security deposit in the form of a cashier's check, money order, certified check or bidders bond shall be submitted with any bids. No cash will be permitted. The security deposits of all unsuccessful bidders shall be returned after the Contract is awarded.

A mandatory pre-bid conference will be held at 10:00 a.m. (local time) on Monday, December 2, 2019, at the Newaygo County Drain Commissioner's Office, 306 S. North Street, White Cloud, MI. Representatives of the Drainage Board and Engineer will be present to discuss the Project. Bidders are required to attend and participate in the conference. Engineer will transmit to all prospective Bidders of record such Addenda, as Engineer considers necessary in response to questions arising at the conference. Oral statements may not be relied upon and will not be binding or legally effective.

The Contract will be awarded to the lowest responsive and responsible bidder giving adequate security for the performance of the work and meeting all conditions represented in the Instructions to Bidders. The bids will be referred to Engineer for recommendation to the Drainage Board, and the Contract will be awarded at a later date after the Drainage Board has received said

recommendation. If no satisfactory bids are received, we reserve the right to reject any and all bids and to adjourn to a time and location as we shall announce.

Dale Twing
Newaygo County
Drain Commissioner
306 S. North Street
PO Box 885
White Cloud, MI 49349
(231) 689-7213

Michelle Martin
Oceana County
Drain Commissioner
100 S. State Street
Suite M-11
Hart, MI 49420
(231) 873-3887

DAY OF REVIEW OF APPORTIONMENTS & DRAINAGE DISTRICT BOUNDARIES

The Newaygo County Drain Commissioner will hold a Day of Review of Apportionments and Drainage District Boundaries on the date, time and location listed below:

DATE: Friday, December 27, 2019
TIME: 9:00 a.m. to 5:00 p.m.
LOCATION: 306 S. North Street, White Cloud, MI
QUESTIONS: (231) 689-7213

The Oceana County Drain Commissioner will hold a Day of Review of Apportionments and Drainage District Boundaries on the date, time and location listed below:

DATE: Friday, December 27, 2019
TIME: 9:00 a.m. to 5:00 p.m.
LOCATION: 100 S. State Street, Hart, MI
QUESTIONS: (231) 873-3887

The Day of Review is an opportunity to review the tentative apportionment of benefit for each parcel and municipality within the Intercounty Drainage District and to review the boundaries of the Brayton Creek Intercounty Drain Drainage District. A map of the proposed Drainage District boundary revisions can be found attached to this notice.

The Drain Commissioner, engineers and/or other staff members will be available to assist individuals throughout the day and make revisions where necessary. There is no need to schedule an appointment for a specific time on the Day of Review. The computation of costs for the Intercounty Drain will also be available at the Day of Review. Drain assessments are collected in the same manner as property taxes and will appear on your winter tax bill. If drain assessments are being collected for more than one (1) year, you may pay the assessment in full with any interest to date at any time and avoid further interest charges.

Persons with disabilities needing accommodations for effective participation in the Day of Review should contact the Drain Commissioner of their County at the number listed above (voice) or through the Michigan Relay Center at 7-1-1 (TDD) at least 24 hours in advance of the Day of Review to request mobility, visual, hearing or other assistance.

You may appeal the Drain Commissioner's decision to revise the district boundary to the Circuit Court in the county in which you reside within ten (10) days, and you may also appeal the Drain Commissioner's determination of apportionments to the Probate Court in the county in which you reside within ten (10) days.

The following is a description of the several tracts or parcels of lands constituting the Special Assessment District of the Brayton Creek Intercounty Drain, as well as a list of any county, township, city, village to be assessed at large:

The following is a condensed description of the land constituting the Brayton Intercounty Drain Drainage District. The description of area that is served by the Brayton Intercounty Drain consists of lands situated in Sections 13 and 24-25 of Greenwood Township, T.13N.-R.15W. in Oceana County, Michigan; Sections 15-22 and 27-30 of Dayton Township, T.13N.-R.14W. in Newaygo County, Michigan.

Greenwood Township – T.13N.-R.15W.

In Section 13 – The South $\frac{1}{2}$ of the South $\frac{1}{2}$ of the Southwest $\frac{1}{4}$ and the Southeast $\frac{1}{4}$ of the South $\frac{1}{2}$ of the Southeast $\frac{1}{4}$ of the Section.

In Section 24 – The East $\frac{1}{2}$ of the Northwest $\frac{1}{4}$ and the Northeast $\frac{1}{4}$ of the West $\frac{1}{2}$ of the Northwest $\frac{1}{4}$ and the Northeast $\frac{1}{4}$ and the Southeast $\frac{1}{4}$ of the Section.

In Section 25 – The North $\frac{1}{2}$ of the North $\frac{1}{2}$ of the Northeast $\frac{1}{4}$ of the Section.

Dayton Township – T.13N.-R.14W.

In Section 16 – The South $\frac{1}{2}$ of the Northwest $\frac{1}{4}$ and the West $\frac{3}{4}$ of the South $\frac{1}{2}$ of the Northeast $\frac{1}{4}$ and the Southwest $\frac{1}{4}$ and the Southeast $\frac{1}{4}$ of the Section.

In Section 17 – The West $\frac{1}{2}$ of the Southwest $\frac{1}{4}$ and the South $\frac{3}{4}$ of the Southwest $\frac{1}{4}$ and the South $\frac{3}{4}$ of the West $\frac{1}{2}$ of the Southeast $\frac{1}{4}$ and the East $\frac{1}{2}$ of the Southeast $\frac{1}{4}$ of the Section.

In Section 18 – The South $\frac{1}{2}$ and the South $\frac{1}{2}$ of the South $\frac{1}{2}$ of the Northeast $\frac{1}{4}$ of the Section.

All of Section 19.

All of Section 20.

All of Section 21.

In Section 22 – The South $\frac{3}{4}$ of the Northwest $\frac{1}{4}$ and the Southwest $\frac{1}{4}$ and the West $\frac{1}{2}$ of the Southeast $\frac{1}{4}$ and the Southeast $\frac{1}{4}$ of the Southeast $\frac{1}{4}$ the Section.

In Section 27 – The Northwest $\frac{1}{4}$ and the West $\frac{1}{4}$ of the Northeast $\frac{1}{4}$ and the North $\frac{3}{4}$ of the West $\frac{1}{2}$ of the Southwest $\frac{1}{4}$ and the Northwest $\frac{1}{2}$ of the East $\frac{1}{2}$ of the Southwest $\frac{1}{4}$ of the Section.

In Section 28 – The North $\frac{1}{2}$ of the Southwest $\frac{1}{4}$ and the North $\frac{1}{2}$ of the Southeast $\frac{1}{4}$ and the North $\frac{1}{2}$ and the Southeast $\frac{1}{4}$ of the Southeast $\frac{1}{4}$ of the Section.

In Section 29 – The North $\frac{1}{2}$ and the North $\frac{1}{2}$ of the Southeast $\frac{1}{4}$ and the North $\frac{1}{2}$ of the Southwest $\frac{1}{4}$ of the Section.

In Section 30 – The Northeast ¼ and the Northwest ¼ of the Northwest ¼ and the Northeast ¼ of the Northwest ¼ of the Section.

Dated: 11/20/2019

A handwritten signature in blue ink, appearing to read "Christine Kosmowski".

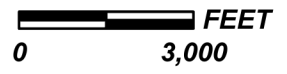
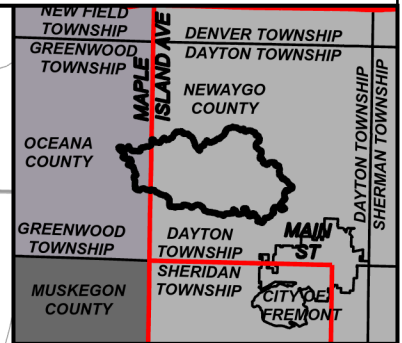
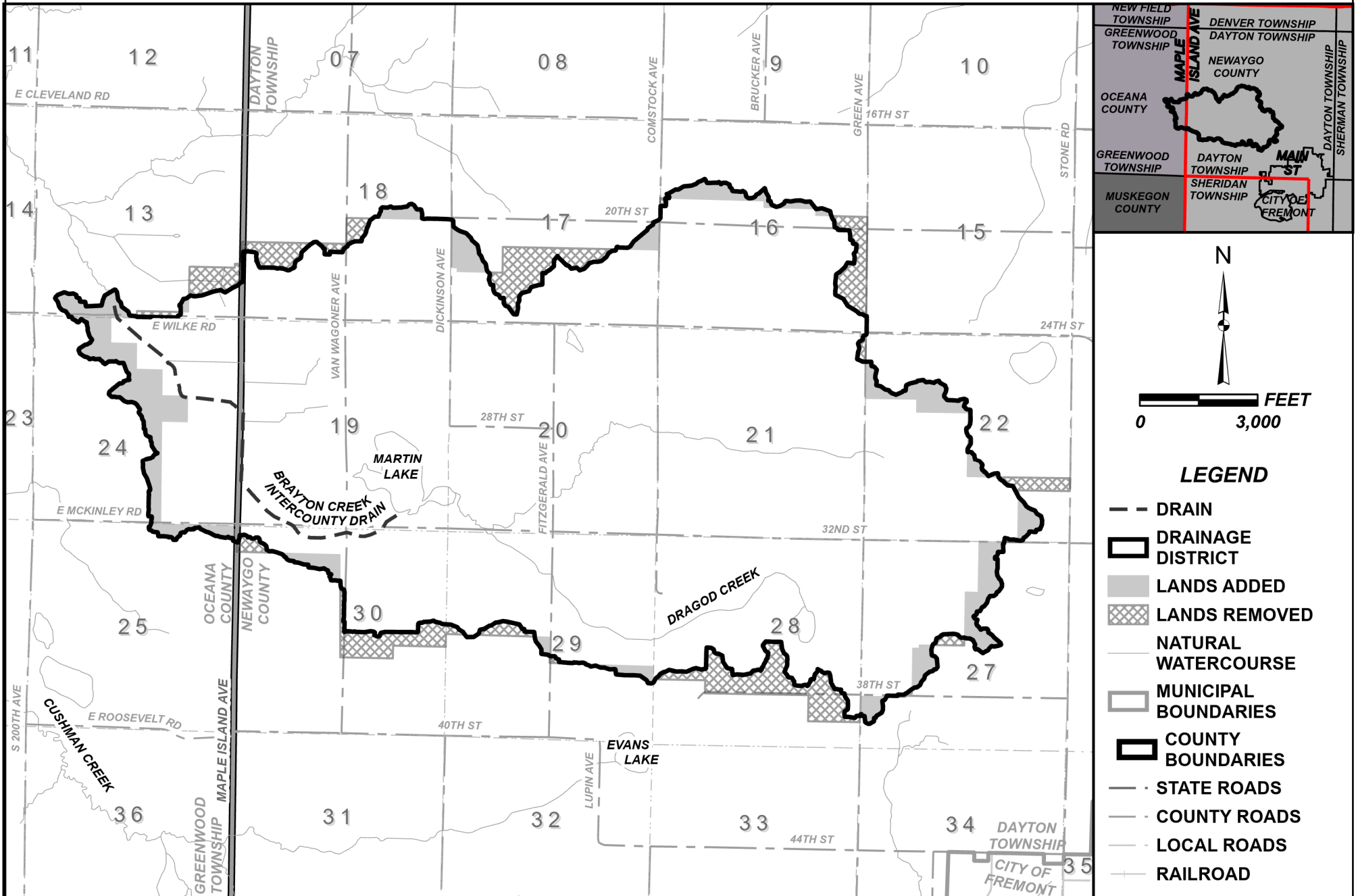
Christine Kosmowski, Deputy
For Gary McDowell, Director
Michigan Department of Agriculture and
Rural Development

BRAYTON CREEK INTERCOUNTY DRAIN

NEWAYGO COUNTY
DRAIN COMMISSIONER
DALE TWING

MICHIGAN DEPARTMENT OF
AGRICULTURE AND RURAL DEVELOPMENT
CHRISTINE KOSMOWSKI

OCEANA COUNTY
DRAIN COMMISSIONER
MICHELLE MARTIN



LEGEND

- DRAIN
- DRAINAGE DISTRICT
- LANDS ADDED
- LANDS REMOVED
- NATURAL WATERCOURSE
- MUNICIPAL BOUNDARIES
- COUNTY BOUNDARIES
- STATE ROADS
- COUNTY ROADS
- LOCAL ROADS
- RAILROAD